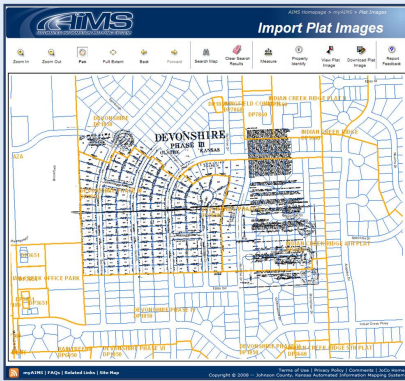


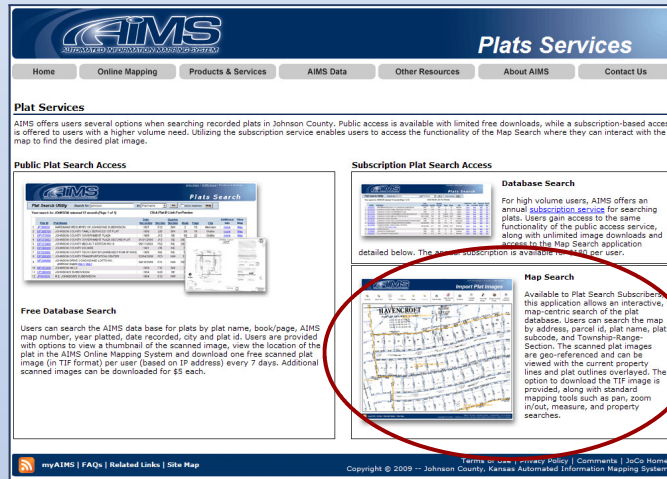
New Search Option Available for Plat Search Subscribers!



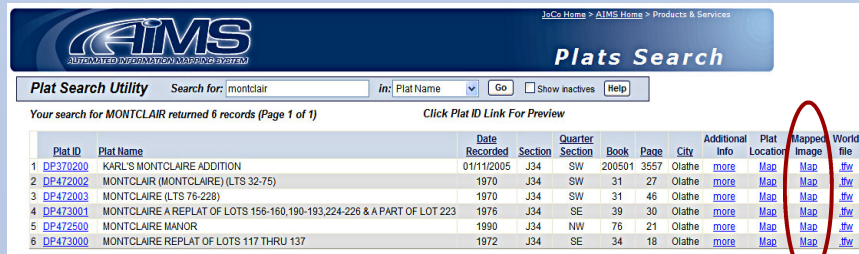
As an AIMS Plat Subscriber, you now have access to an additional tool for searching recorded plats. In a joint effort with the Records and Tax Administration Department (RTA), AIMS is pleased to introduce the new Plat Image Viewer. The Image Viewer provides an interactive, map-based search of the AIMS Plat database. Users can search the map by address, parcel id, plat name, plat sub code, and Township-Range-Section. Scanned plat images can be viewed, georeferenced within the mapping interface overlaid with property lines and plat outlines, and downloaded if desired.

The Plat Image Viewer can be accessed in one of two ways.

- Enter the application directly from the Plat Search Utilities page:



- In the original Plat Search Utility, use the “Mapped Image” link on the right:



Questions? Please contact the [Mapper of the Day](#) at 913.715.1600